

India
(West Bengal)

Bangladesh
(Upazila Level Map)

Percentage of Underweight* Children Under Five Years of Age 2012

India
(Assam)

*Note: The percentage of children under five years of age whose weight-for-age is more than two standard deviations below the median for the international reference population (WHO standard).

India
(West Bengal)

India
(Meghalaya)

India
(Assam)

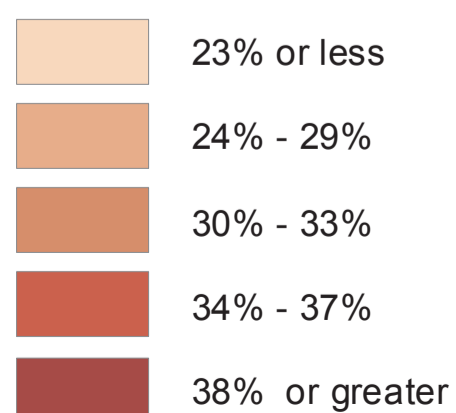
India
(Tripura)

India
(West Bengal)


Bay of Bengal

Myanmar

Percentage of Underweight Children Under Five Years of Age



Administrative Boundary

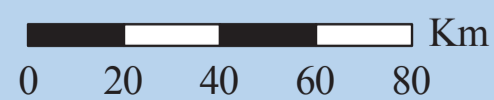
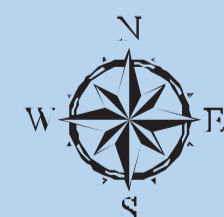


The administrative boundaries and names shown on this map do not imply official endorsement or acceptance by the United Nations or BBS.

Percentage of children under 5 at upazila level estimated using Small Area Estimation (SAE) techniques. Primary inputs for the analysis included Population and Housing Census 2011, CMNS 2012 and HMSS 2012.

Analytical exercise conducted by Massey University.

Map produced by Vulnerability Analysis and Mapping (VAM) Unit, WFP, June 2014.



The Undernutrition Mapping exercise is funded by the International Fund for Agricultural Development (IFAD).